

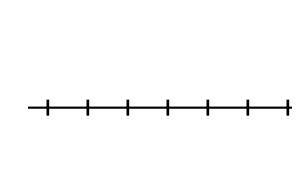













Legend

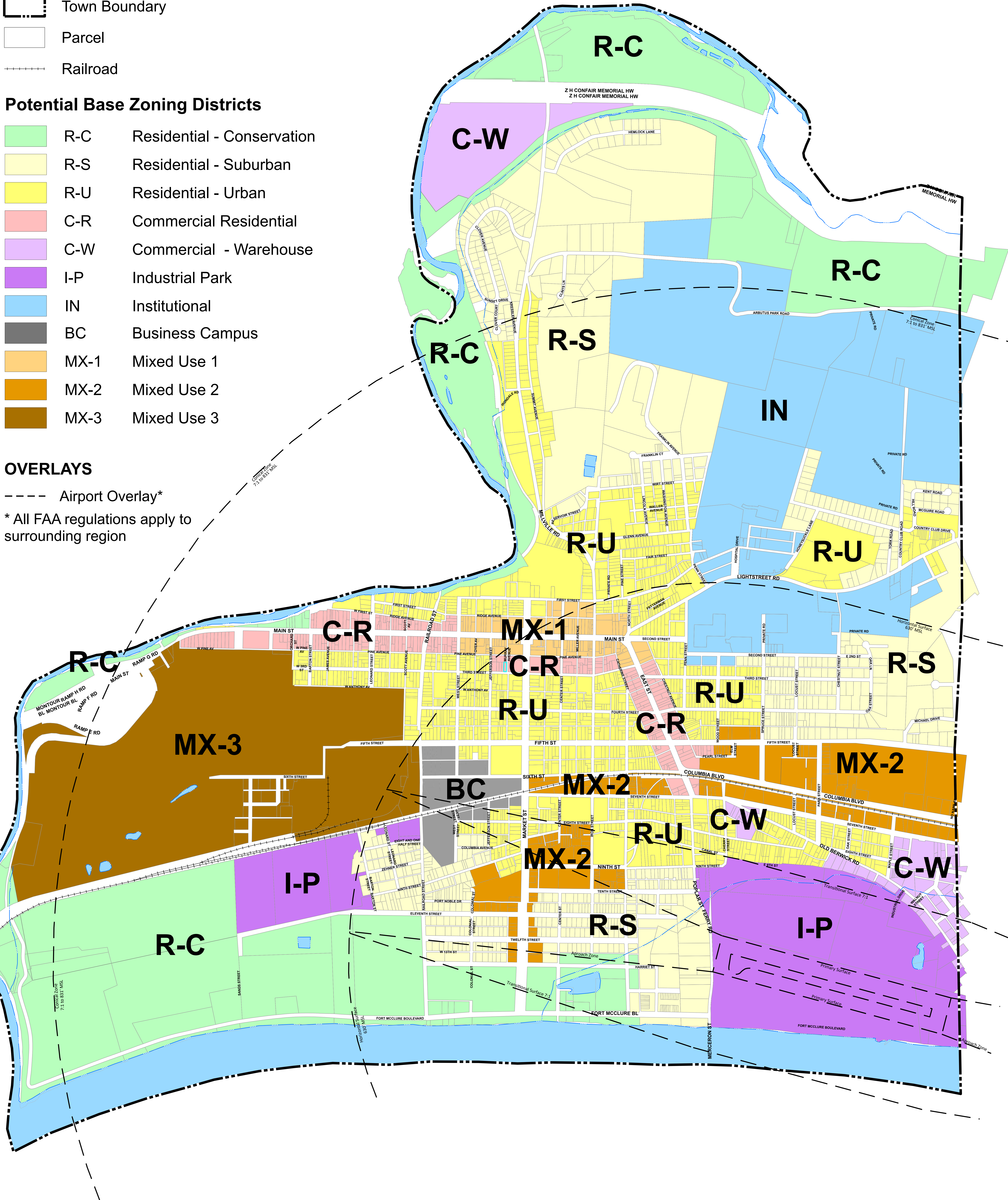
-  Town Boundary
-  Parcel
-  Railroad

Potential Base Zoning Districts

-  R-C Residential - Conservation
-  R-S Residential - Suburban
-  R-U Residential - Urban
-  C-R Commercial Residential
-  C-W Commercial - Warehouse
-  I-P Industrial Park
-  IN Institutional
-  BC Business Campus
-  MX-1 Mixed Use 1
-  MX-2 Mixed Use 2
-  MX-3 Mixed Use 3

OVERLAYS

-  Airport Overlay*
- * All FAA regulations apply to surrounding region



DRAFT ZONING MAP

TOWN OF BLOOMSBURG

April 2024

Drawing No. 2252.1.23.17r8

See also §27-204 Interpretation of Boundaries.

